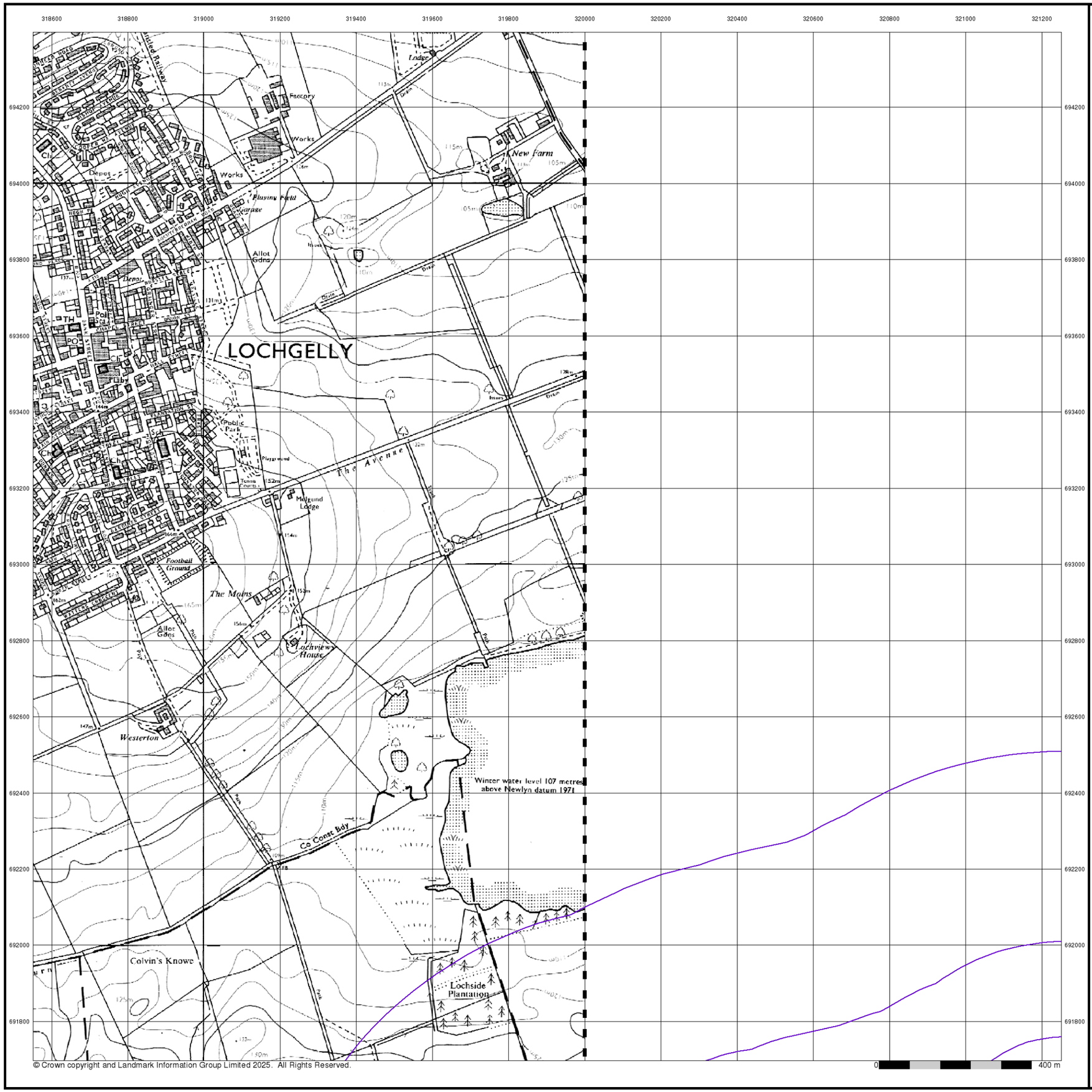

© Crown copyright and Landmark Information Group Limited 2025. All Rights Reserved.

Johnson Poole & Bloomer Consultants
GEO-ENVIRONMENTAL & MINERALS

Ordnance Survey Plan

Published 1977

Source map scale - 1:10,000

The historical maps shown were reproduced from maps predominantly held at the scale adopted for England, Wales and Scotland in the 1840`s. In 1854 the 1:2,500 scale was adopted for mapping urban areas; these maps were used to update the 1:10,560 maps. The published date given therefore is often some years later than the surveyed date. Before 1938, all OS maps were based on the Cassini Projection, with independent surveys of a single county or group of counties, giving rise to significant inaccuracies in outlying areas. In the late 1940`s, a Provisional Edition was produced, which updated the 1:10,560 mapping from a number of sources. The maps appear unfinished - with all military camps and other strategic sites removed. These maps were initially overprinted with the National Grid. In 1970, the first 1:10,000 maps were produced using the Transverse Mercator Projection. The revision process continued until recently, with new editions appearing every 10 years or so for urban areas.

Map Name(s) and Date(s)

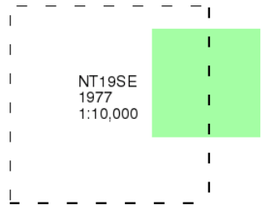

Historical Map - Slice C

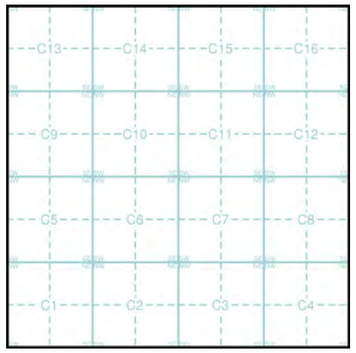

N

Order Details

Order Number:	375590888_1_1
Customer Ref:	ZG116-01
National Grid Reference:	320540, 692000
Slice:	C
Site Area (Ha):	68.73
Search Buffer (m):	1000

Site Details

Site at 321280, 691110

Landmark INFORMATION GROUP
Tel: 0844 844 9952
Fax: 0844 844 9951
Web: www.envirocheck.co.uk

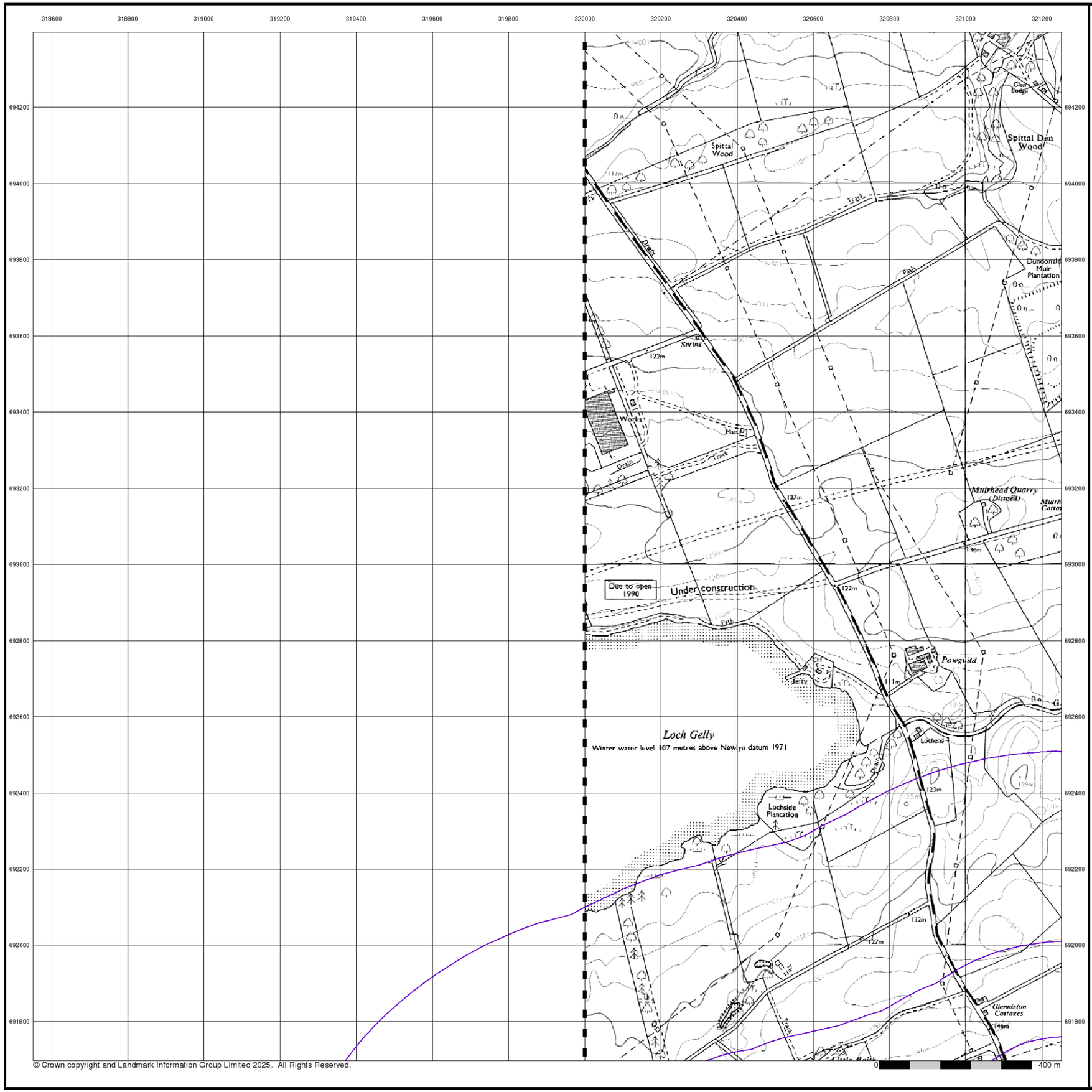

© Crown copyright and Landmark Information Group Limited 2025. All Rights Reserved.

Johnson Poole & Bloomer Consultants

GEO-ENVIRONMENTAL & MINERALS

Ordnance Survey Plan

Published 1989

Source map scale - 1:10,000

The historical maps shown were reproduced from maps predominantly held at the scale adopted for England, Wales and Scotland in the 1840`s. In 1854 the 1:2,500 scale was adopted for mapping urban areas; these maps were used to update the 1:10,560 maps. The published date given therefore is often some years later than the surveyed date. Before 1938, all OS maps were based on the Cassini Projection, with independent surveys of a single county or group of counties, giving rise to significant inaccuracies in outlying areas. In the late 1940`s, a Provisional Edition was produced, which updated the 1:10,560 mapping from a number of sources. The maps appear unfinished - with all military camps and other strategic sites removed. These maps were initially overprinted with the National Grid. In 1970, the first 1:10,000 maps were produced using the Transverse Mercator Projection. The revision process continued until recently, with new editions appearing every 10 years or so for urban areas.

Map Name(s) and Date(s)

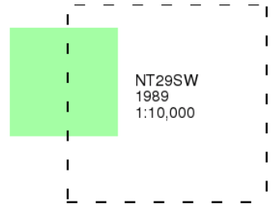

Historical Map - Slice C

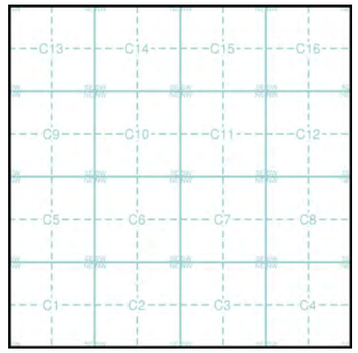

N

Order Details

Order Number:	375590888_1_1
Customer Ref:	ZG116-01
National Grid Reference:	320540, 692000
Slice:	C
Site Area (Ha):	68.73
Search Buffer (m):	1000

Site Details

Site at 321280, 691110

Landmark INFORMATION GROUP

Tel: 0844 844 9952
Fax: 0844 844 9951
Web: www.envirocheck.co.uk

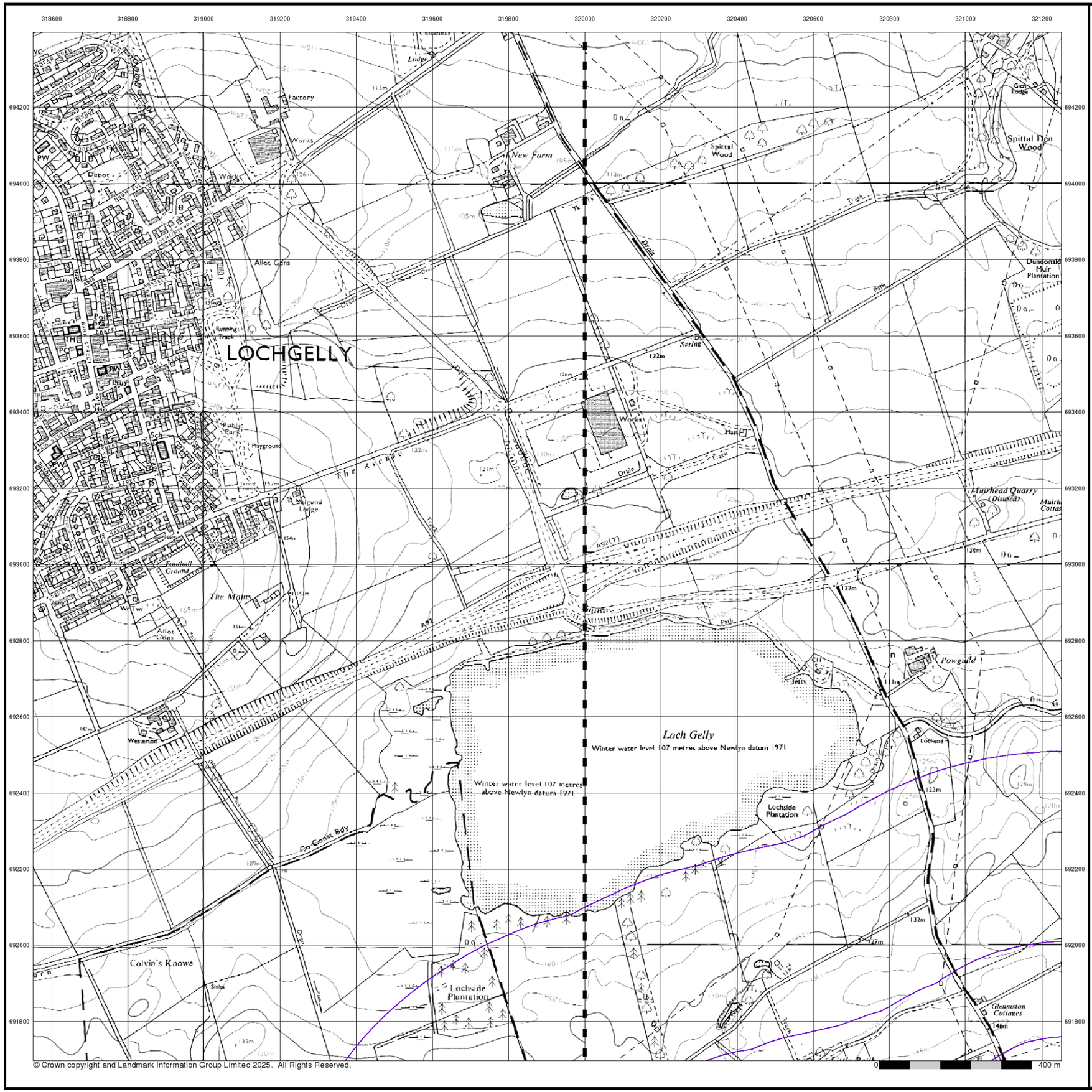

© Crown copyright and Landmark Information Group Limited 2025. All Rights Reserved.

Johnson Poole & Bloomer Consultants

GEO-ENVIRONMENTAL & MINERALS

Ordnance Survey Plan

Published 1990 - 1992

Source map scale - 1:10,000

The historical maps shown were reproduced from maps predominantly held at the scale adopted for England, Wales and Scotland in the 1840`s. In 1854 the 1:2,500 scale was adopted for mapping urban areas; these maps were used to update the 1:10,560 maps. The published date given therefore is often some years later than the surveyed date. Before 1938, all OS maps were based on the Cassini Projection, with independent surveys of a single county or group of counties, giving rise to significant inaccuracies in outlying areas. In the late 1940`s, a Provisional Edition was produced, which updated the 1:10,560 mapping from a number of sources. The maps appear unfinished - with all military camps and other strategic sites removed. These maps were initially overprinted with the National Grid. In 1970, the first 1:10,000 maps were produced using the Transverse Mercator Projection. The revision process continued until recently, with new editions appearing every 10 years or so for urban areas.

Map Name(s) and Date(s)

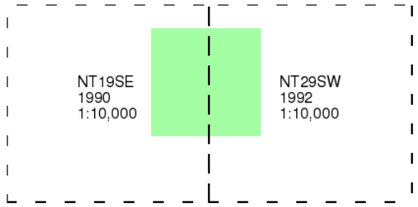

Historical Map - Slice C

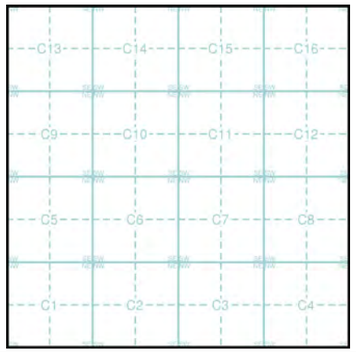

N

Order Details

Order Number:	375590888_1_1
Customer Ref:	ZG116-01
National Grid Reference:	320540, 692000
Slice:	C
Site Area (Ha):	68.73
Search Buffer (m):	1000

Site Details

Site at 321280, 691110

Landmark INFORMATION GROUP

Tel: 0844 844 9952
Fax: 0844 844 9951
Web: www.envirocheck.co.uk

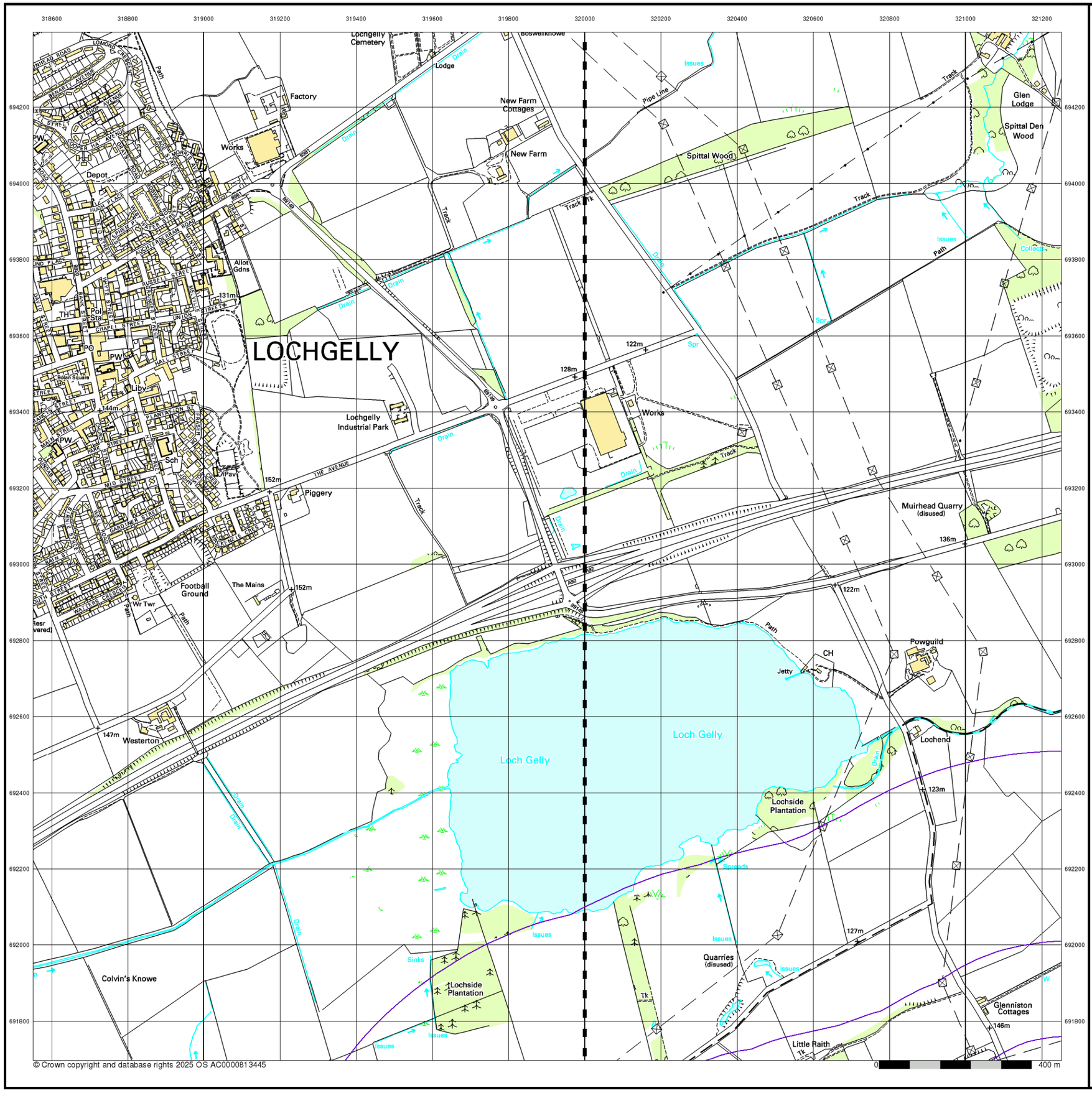

© Crown copyright and database rights 2025 OS AC0000813445

Johnson Poole & Bloomer Consultants

GEO-ENVIRONMENTAL & MINERALS

10k Raster Mapping

Published 2000

Source map scale - 1:10,000

The historical maps shown were produced from the Ordnance Survey`s 1:10,000 colour raster mapping. These maps are derived from Landplan which replaced the old 1:10,000 maps originally published in 1970. The data is highly detailed showing buildings, fences and field boundaries as well as all roads, tracks and paths. Road names are also included together with the relevant road number and classification. Boundary information depiction includes county, unitary authority, district, civil parish and constituency.

Map Name(s) and Date(s)

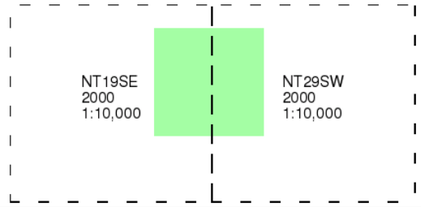

Historical Map - Slice C

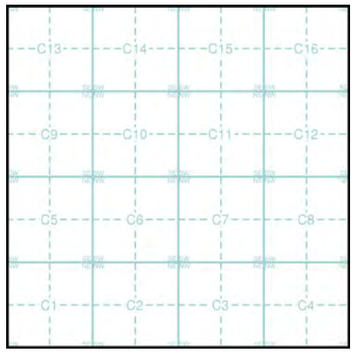

N

Order Details

Order Number:	375590888_1_1
Customer Ref:	ZG116-01
National Grid Reference:	320540, 692000
Slice:	C
Site Area (Ha):	68.73
Search Buffer (m):	1000

Site Details

Site at 321280, 691110

Landmark INFORMATION GROUP

Tel: 0844 844 9952
Fax: 0844 844 9951
Web: www.envirocheck.co.uk

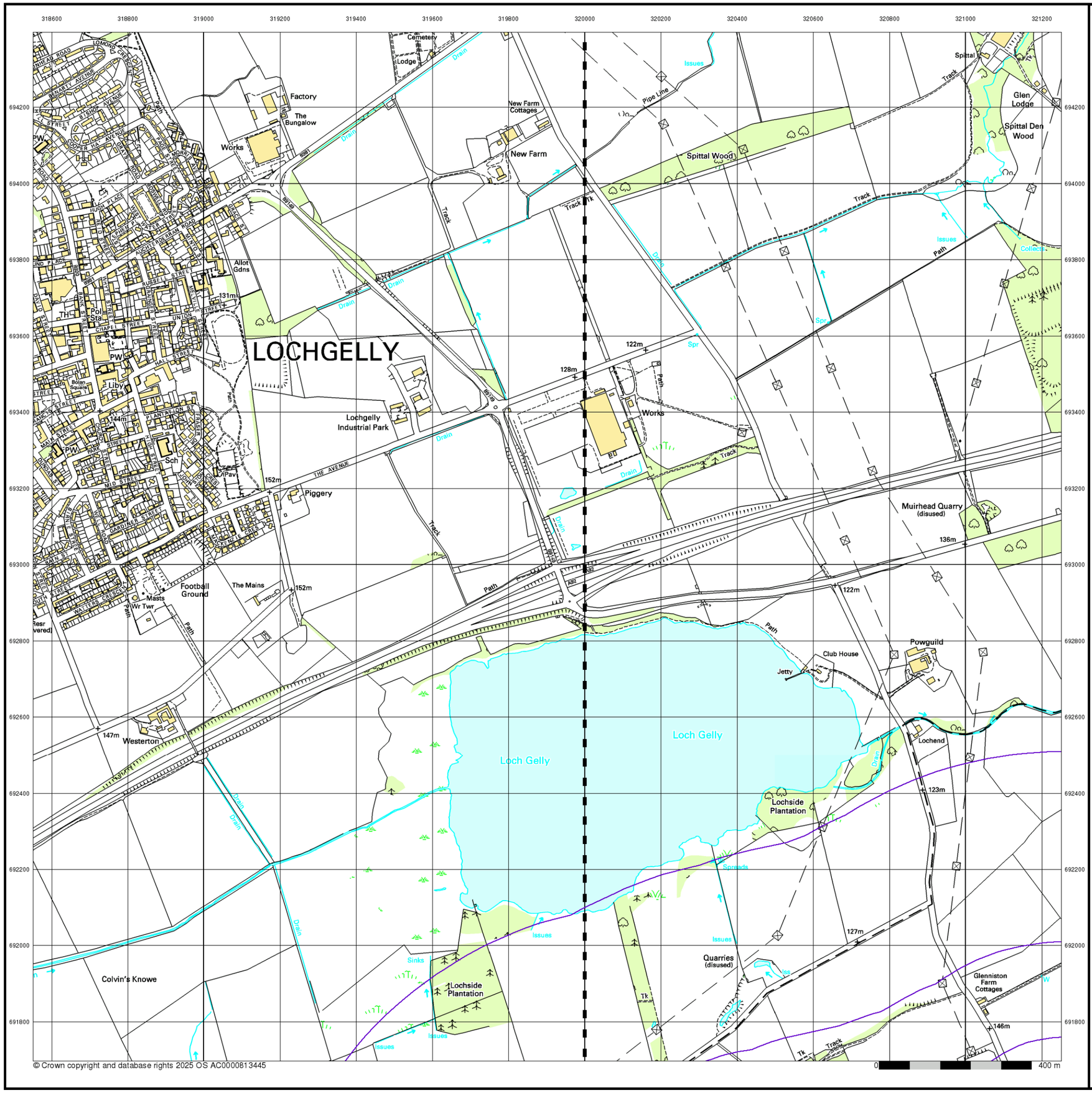

© Crown copyright and database rights 2025 OS AC0000813445

Johnson Poole & Bloomer Consultants

GEO-ENVIRONMENTAL & MINERALS

10k Raster Mapping

Published 2006

Source map scale - 1:10,000

The historical maps shown were produced from the Ordnance Survey`s 1:10,000 colour raster mapping. These maps are derived from Landplan which replaced the old 1:10,000 maps originally published in 1970. The data is highly detailed showing buildings, fences and field boundaries as well as all roads, tracks and paths. Road names are also included together with the relevant road number and classification. Boundary information depiction includes county, unitary authority, district, civil parish and constituency.

Map Name(s) and Date(s)

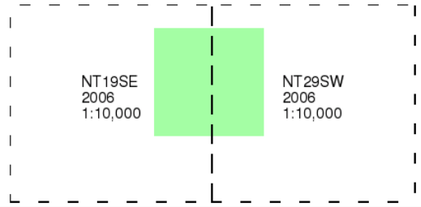

Historical Map - Slice C

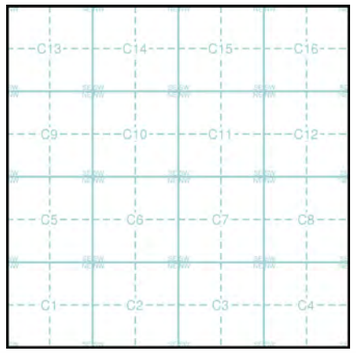

N

Order Details

Order Number:	375590888_1_1
Customer Ref:	ZG116-01
National Grid Reference:	320540, 692000
Slice:	C
Site Area (Ha):	68.73
Search Buffer (m):	1000

Site Details

Site at 321280, 691110

Landmark INFORMATION GROUP

Tel: 0844 844 9952
Fax: 0844 844 9951
Web: www.envirocheck.co.uk

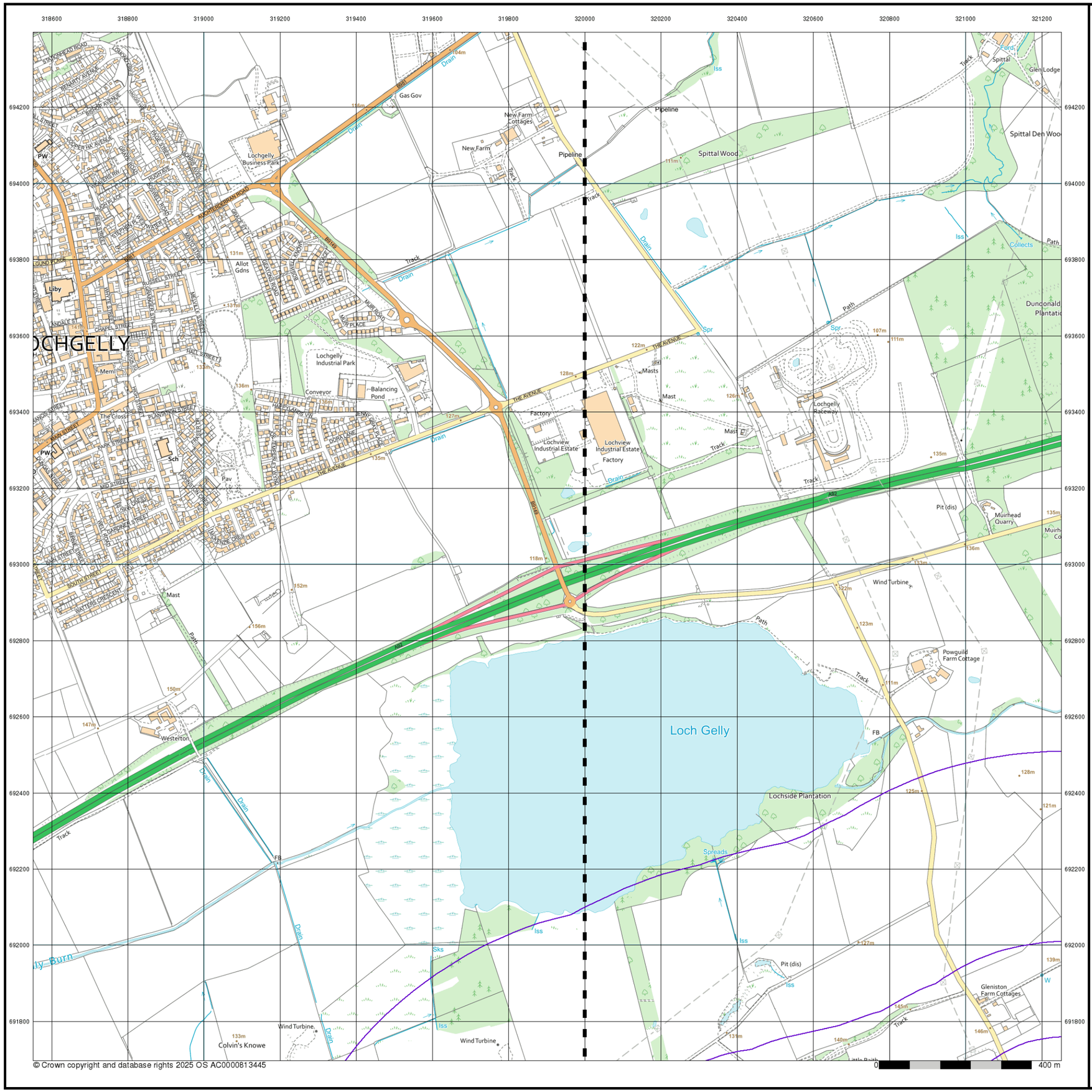

Johnson Poole & Bloomer Consultants

GEO-ENVIRONMENTAL & MINERALS

VectorMap Local

Published 2024

Source map scale - 1:10,000

VectorMap Local (Raster) is Ordnance Survey's highest detailed 'backdrop' mapping product. These maps are produced from OS's VectorMap Local, a simple vector dataset at a nominal scale of 1:10,000, covering the whole of Great Britain, that has been designed for creating graphical mapping. OS VectorMap Local is derived from large-scale information surveyed at 1:1250 scale (covering major towns and cities),1:2500 scale (smaller towns, villages and developed rural areas), and 1:10 000 scale (mountain, moorland and river estuary areas).

Map Name(s) and Date(s)

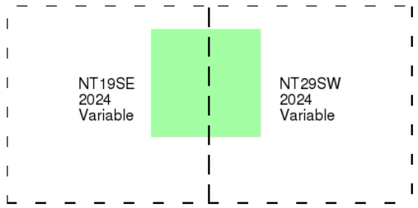

Historical Map - Slice C

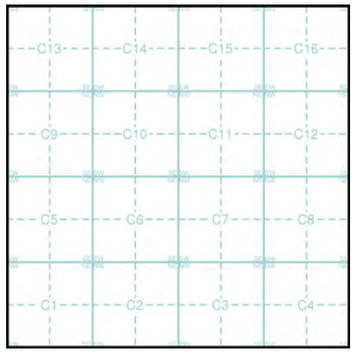

Order Details

Order Number:	375590888_1_1
Customer Ref:	ZG116-01
National Grid Reference:	320540, 692000
Slice:	C
Site Area (Ha):	68.73
Search Buffer (m):	1000

Site Details

Site at 321280, 691110

Landmark INFORMATION GROUP

Tel: 0844 844 9952
Fax: 0844 844 9951
Web: www.envirocheck.co.uk

Historical Mapping Legends

Ordnance Survey County Series 1:10,560

Gravel Pit
Sand Pit
Other Pits
Quarry
Shingle
Orchard
Osiers
Reeds
Marsh
Mixed Wood
Deciduous
Brushwood
Fir
Furze
Rough Pasture
Arrow denotes flow of water
Trigonometrical Station
Site of Antiquities
Bench Mark
Pump, Guide Post, Signal Post
Well, Spring, Boundary Post
·285 Surface Level
Sketched Contour
Instrumental Contour
Main Roads — Fenced / Un-Fenced
Minor Roads — Fenced / Un-Fenced
Sunken Road
Raised Road
Road over Railway
Railway over River
Railway over Road
Level Crossing
Road over River or Canal
Road over Stream
Road over Stream
County Boundary (Geographical)
County & Civil Parish Boundary
Administrative County & Civil Parish Boundary
Co. Boro. Bdy. — County Borough Boundary (England)
Co. Burgh Bdy. — County Burgh Boundary (Scotland)
R.D. Bdy. — Rural District Boundary
Civil Parish Boundary

Ordnance Survey Plan 1:10,000

Chalk Pit, Clay Pit or Quarry
Gravel Pit
Sand Pit
Disused Pit or Quarry
Refuse or Slag Heap
Lake, Loch or Pond
Dunes
Boulders
Coniferous Trees
Non-Coniferous Trees
Orchard
Scrub
Coppice
Bracken
Heath
Rough Grassland
Marsh
Reeds
Saltings
Building
Direction of Flow of Water — Shingle — Sand
Glasshouse
Pylon
Electricity Transmission Line
Sloping Masonry
Pole
Cutting — Embankment
Standard Gauge Multiple Track
Road Under — Road Over — Level Crossing — Foot Bridge
Standard Gauge Single Track
Siding, Tramway or Mineral Line
Narrow Gauge
Geographical County
Administrative County, County Borough or County of City
Municipal Borough, Urban or Rural District, Burgh or District Council
Borough, Burgh or County Constituency
Shown only when not coincident with other boundaries
Civil Parish
Shown alternately when coincidence of boundaries occurs

BP, BS	Boundary Post or Stone	Pol Sta	Police Station
Ch	Church	PO	Post Office
CH	Club House	PC	Public Convenience
F E Sta	Fire Engine Station	PH	Public House
FB	Foot Bridge	SB	Signal Box
Fn	Fountain	Spr	Spring
GP	Guide Post	TCB	Telephone Call Box
MP	Mile Post	TCP	Telephone Call Post
MS	Mile Stone	W	Well

1:10,000 Raster Mapping

Gravel Pit
Refuse tip or slag heap
Rock
Rock (scattered)
Boulders
Boulders (scattered)
Shingle
Mud
Sand
Sand Pit
Slopes
Top of cliff
General detail
Underground detail
Overhead detail
Narrow gauge railway
Multi-track railway
Single track railway
County boundary (England only)
Civil, parish or community boundary
District, Unitary, Metropolitan, London Borough boundary
Constituency boundary
Area of wooded vegetation
Non-coniferous trees
Non-coniferous trees (scattered)
Coniferous trees
Coniferous trees (scattered)
Positioned tree
Orchard
Coppice or Osiers
Rough Grassland
Heath
Scrub
Marsh, Salt Marsh or Reeds
Water feature
Flow arrows
MHW(S) — Mean high water (springs)
MLW(S) — Mean low water (springs)
Telephone line (where shown)
Electricity transmission line (with poles)
BM 123.45 m — Bench mark (where shown)
Triangulation station
Point feature (e.g. Guide Post or Mile Stone)
Pylon, flare stack or lighting tower
Site of (antiquity)
Glasshouse
General Building
Important Building

Johnson Poole & Bloomer Consultants
GEO-ENVIRONMENTAL & MINERALS

Historical Mapping & Photography included:

Mapping Type	Scale	Date	Pg
Fifeshire	1:10,560	1856	2
Fifeshire	1:10,560	1896	3
Fifeshire	1:10,560	1897	4
Fifeshire	1:10,560	1920	5
Fifeshire	1:10,560	1938 - 1943	6
Historical Aerial Photography	1:10,560	1950	7
Ordnance Survey Plan	1:10,000	1959	8
Ordnance Survey Plan	1:10,000	1966	9
Ordnance Survey Plan	1:10,000	1989	10
Ordnance Survey Plan	1:10,000	1992	11
10K Raster Mapping	1:10,000	2000	12
10K Raster Mapping	1:10,000	2006	13
VectorMap Local	1:10,000	2024	14

Historical Map - Slice D

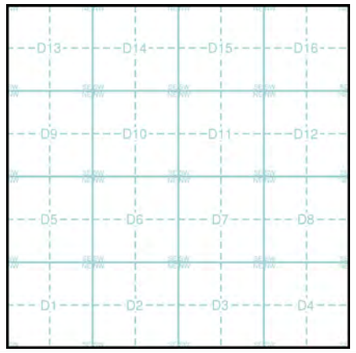

Order Details

Order Number: 375590888_1_1
Customer Ref: ZG116-01
National Grid Reference: 321770, 692040
Slice: D
Site Area (Ha): 68.73
Search Buffer (m): 1000

Site Details

Site at 321280, 691110

Landmark INFORMATION GROUP
Tel: 0844 844 9952
Fax: 0844 844 9951
Web: www.envirocheck.co.uk

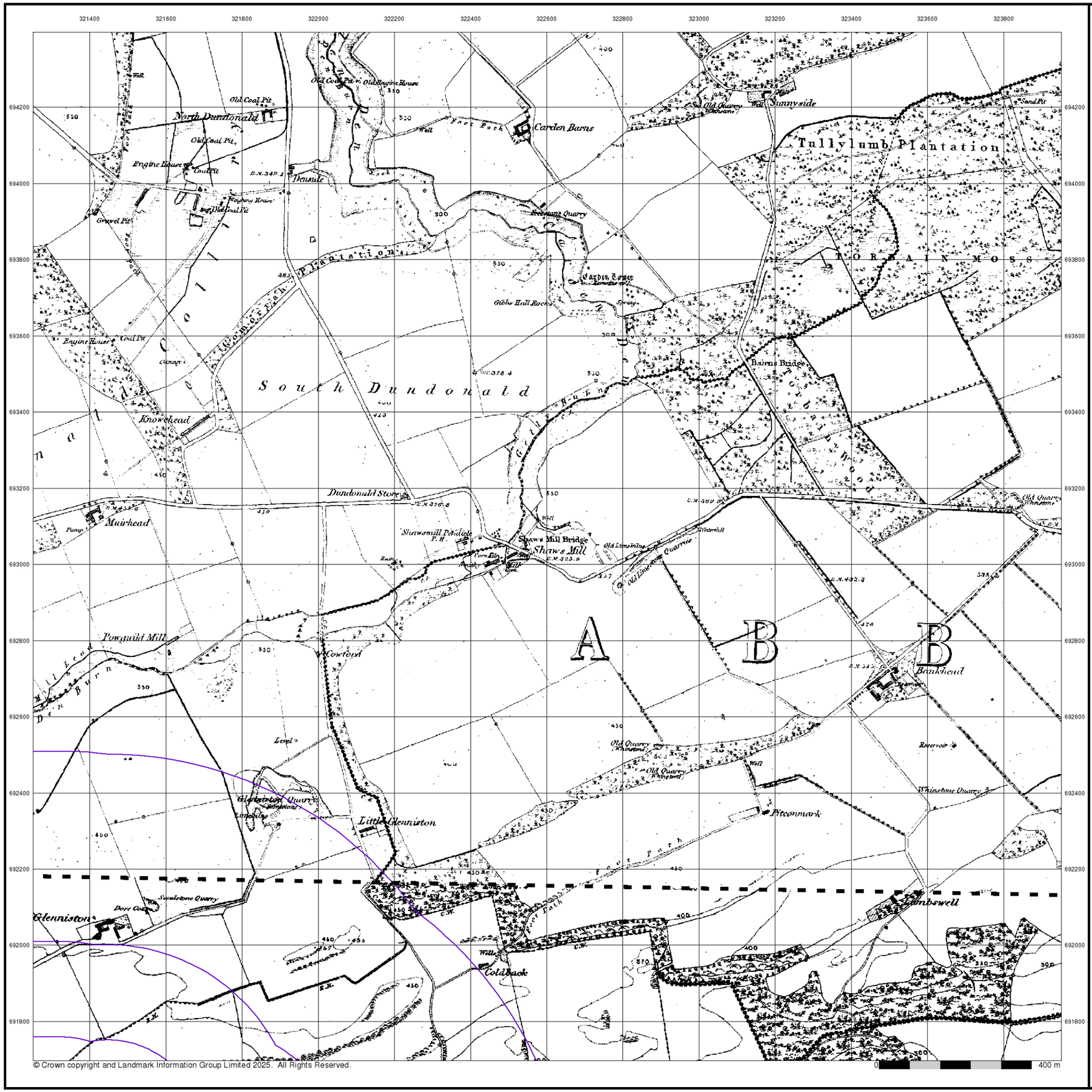

© Crown copyright and Landmark Information Group Limited 2025. All Rights Reserved.

0 400 m

Johnson Poole & Bloomer Consultants

GEO-ENVIRONMENTAL & MINERALS

Fifeshire

Published 1856

Source map scale - 1:10,560

The historical maps shown were reproduced from maps predominantly held at the scale adopted for England, Wales and Scotland in the 1840`s. In 1854 the 1:2,500 scale was adopted for mapping urban areas; these maps were used to update the 1:10,560 maps. The published date given therefore is often some years later than the surveyed date. Before 1938, all OS maps were based on the Cassini Projection, with independent surveys of a single county or group of counties, giving rise to significant inaccuracies in outlying areas. In the late 1940`s, a Provisional Edition was produced, which updated the 1:10,560 mapping from a number of sources. The maps appear unfinished - with all military camps and other strategic sites removed. These maps were initially overprinted with the National Grid. In 1970, the first 1:10,000 maps were produced using the Transverse Mercator Projection. The revision process continued until recently, with new editions appearing every 10 years or so for urban areas.

Map Name(s) and Date(s)

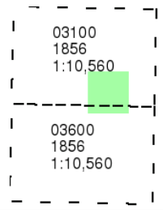

Historical Map - Slice D

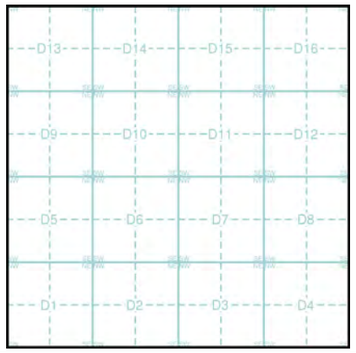

N

Order Details

Order Number:	375590888_1_1
Customer Ref:	ZG116-01
National Grid Reference:	321770, 692040
Slice:	D
Site Area (Ha):	68.73
Search Buffer (m):	1000

Site Details

Site at 321280, 691110

Landmark INFORMATION GROUP

Tel: 0844 844 9952
Fax: 0844 844 9951
Web: www.envirocheck.co.uk

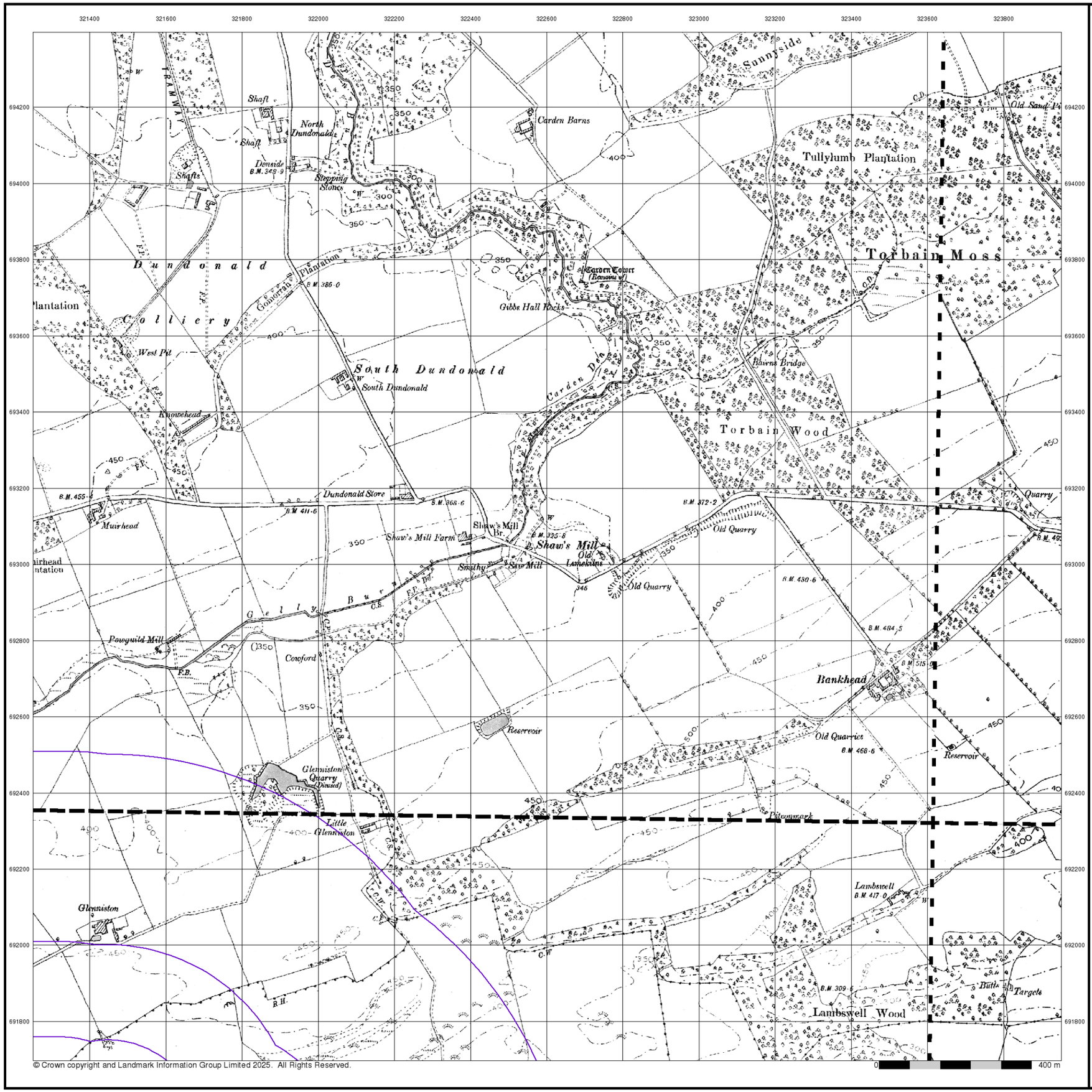

© Crown copyright and Landmark Information Group Limited 2025. All Rights Reserved.

Johnson Poole & Bloomer Consultants

GEO-ENVIRONMENTAL & MINERALS

Fifeshire

Published 1896

Source map scale - 1:10,560

The historical maps shown were reproduced from maps predominantly held at the scale adopted for England, Wales and Scotland in the 1840`s. In 1854 the 1:2,500 scale was adopted for mapping urban areas; these maps were used to update the 1:10,560 maps. The published date given therefore is often some years later than the surveyed date. Before 1938, all OS maps were based on the Cassini Projection, with independent surveys of a single county or group of counties, giving rise to significant inaccuracies in outlying areas. In the late 1940`s, a Provisional Edition was produced, which updated the 1:10,560 mapping from a number of sources. The maps appear unfinished - with all military camps and other strategic sites removed. These maps were initially overprinted with the National Grid. In 1970, the first 1:10,000 maps were produced using the Transverse Mercator Projection. The revision process continued until recently, with new editions appearing every 10 years or so for urban areas.

Map Name(s) and Date(s)

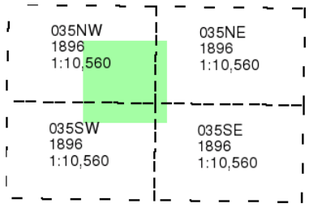

Historical Map - Slice D

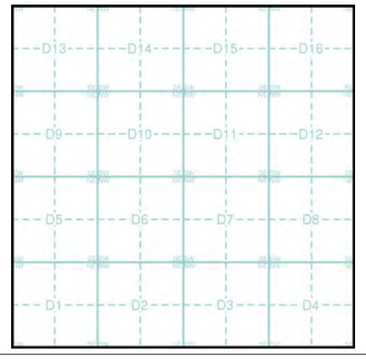

N

Order Details

Order Number:	375590888_1_1
Customer Ref:	ZG116-01
National Grid Reference:	321770, 692040
Slice:	D
Site Area (Ha):	68.73
Search Buffer (m):	1000

Site Details

Site at 321280, 691110

Landmark INFORMATION GROUP

Tel: 0844 844 9952
Fax: 0844 844 9951
Web: www.envirocheck.co.uk

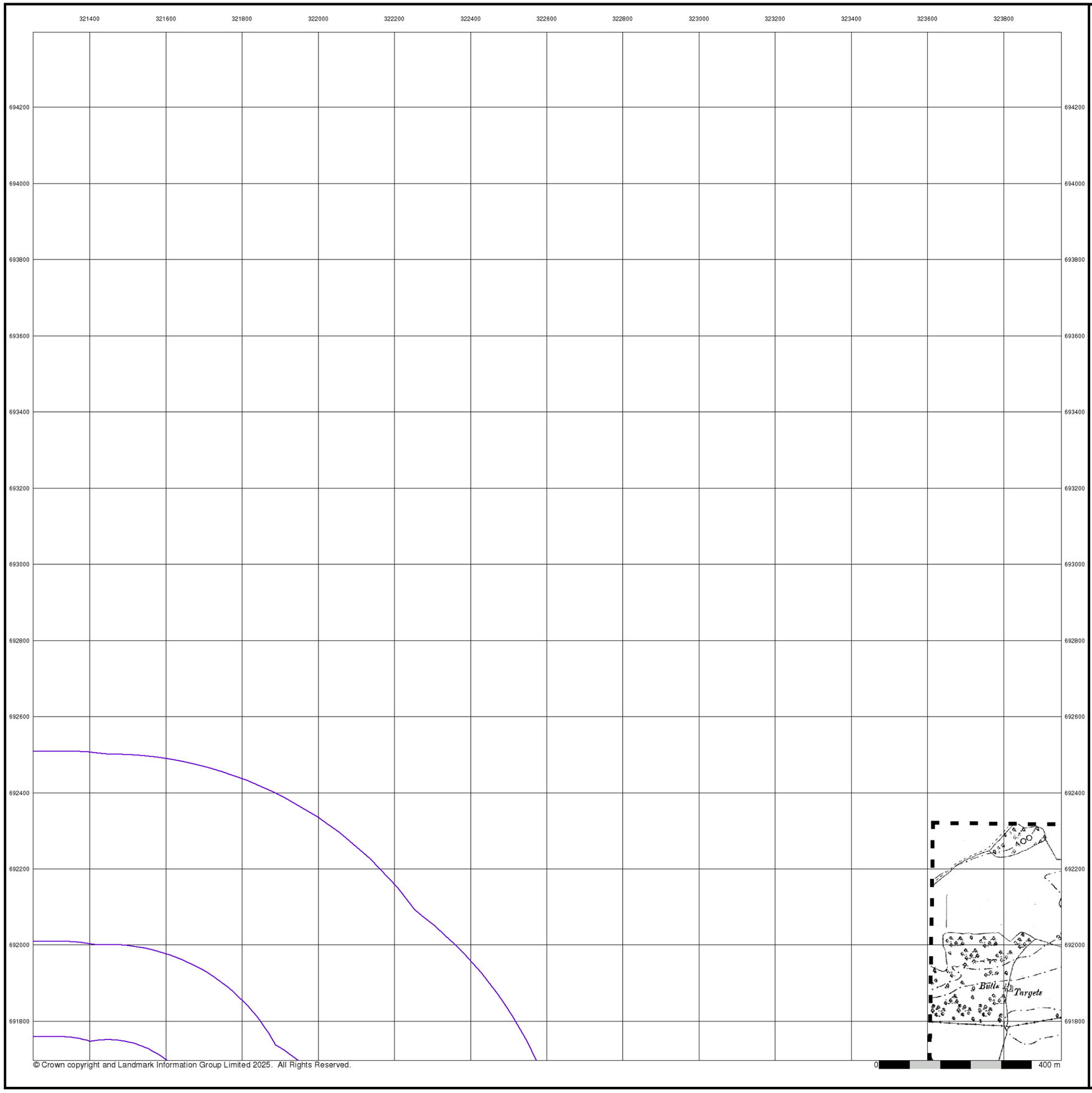

© Crown copyright and Landmark Information Group Limited 2025. All Rights Reserved.

Johnson Poole & Bloomer Consultants
GEO-ENVIRONMENTAL & MINERALS

Fifeshire

Published 1897

Source map scale - 1:10,560

The historical maps shown were reproduced from maps predominantly held at the scale adopted for England, Wales and Scotland in the 1840`s. In 1854 the 1:2,500 scale was adopted for mapping urban areas; these maps were used to update the 1:10,560 maps. The published date given therefore is often some years later than the surveyed date. Before 1938, all OS maps were based on the Cassini Projection, with independent surveys of a single county or group of counties, giving rise to significant inaccuracies in outlying areas. In the late 1940`s, a Provisional Edition was produced, which updated the 1:10,560 mapping from a number of sources. The maps appear unfinished - with all military camps and other strategic sites removed. These maps were initially overprinted with the National Grid. In 1970, the first 1:10,000 maps were produced using the Transverse Mercator Projection. The revision process continued until recently, with new editions appearing every 10 years or so for urban areas.

Map Name(s) and Date(s)

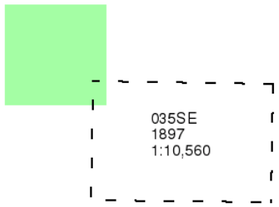

Historical Map - Slice D

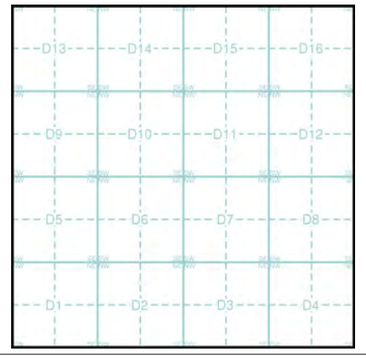

Order Details

Order Number:	375590888_1_1
Customer Ref:	ZG116-01
National Grid Reference:	321770, 692040
Slice:	D
Site Area (Ha):	68.73
Search Buffer (m):	1000

Site Details

Site at 321280, 691110

Landmark INFORMATION GROUP
Tel: 0844 844 9952
Fax: 0844 844 9951
Web: www.envirocheck.co.uk

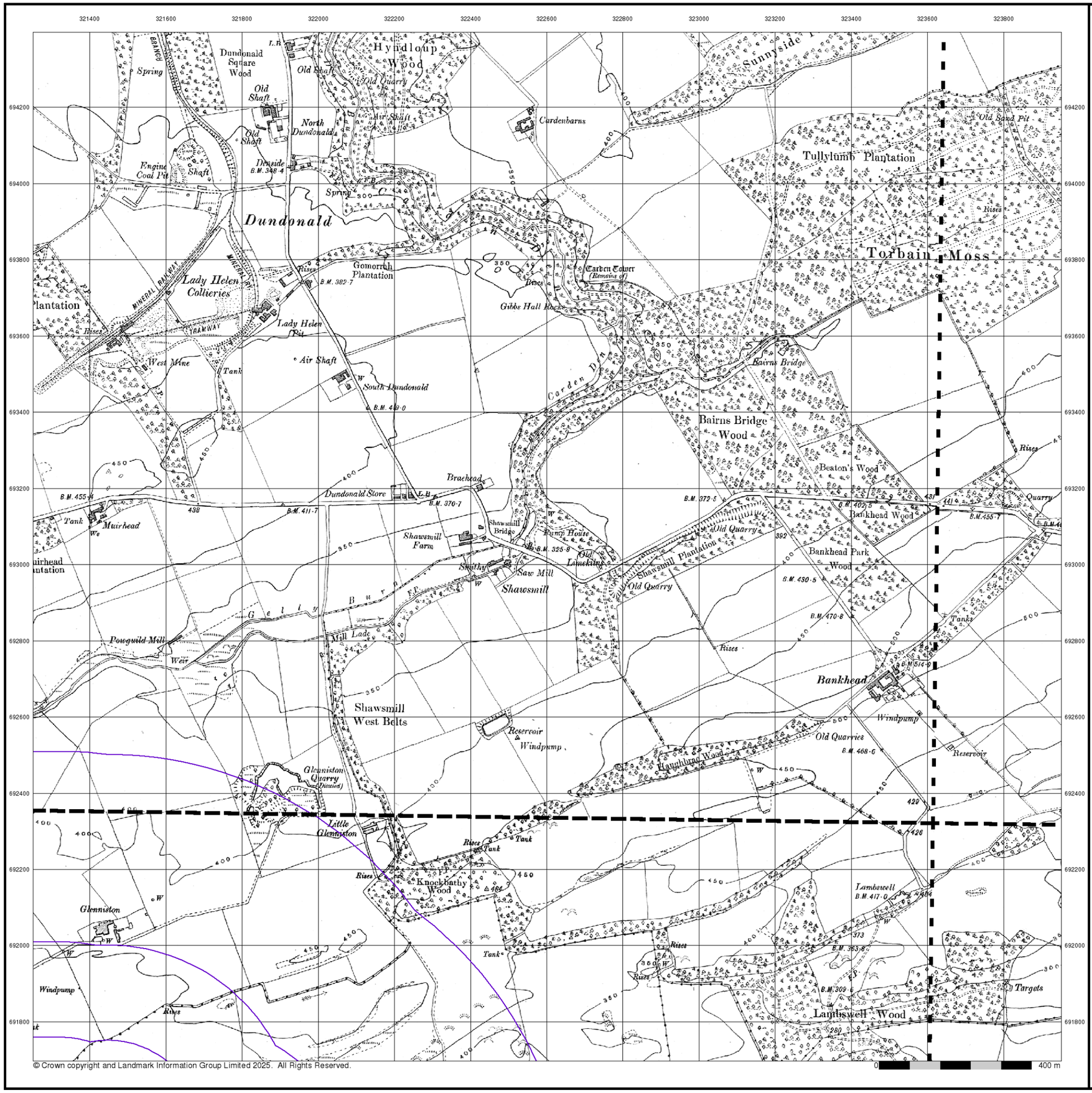

© Crown copyright and Landmark Information Group Limited 2025. All Rights Reserved.

Johnson Poole & Bloomer Consultants

GEO-ENVIRONMENTAL & MINERALS

Fifeshire

Published 1920

Source map scale - 1:10,560

The historical maps shown were reproduced from maps predominantly held at the scale adopted for England, Wales and Scotland in the 1840`s. In 1854 the 1:2,500 scale was adopted for mapping urban areas; these maps were used to update the 1:10,560 maps. The published date given therefore is often some years later than the surveyed date. Before 1938, all OS maps were based on the Cassini Projection, with independent surveys of a single county or group of counties, giving rise to significant inaccuracies in outlying areas. In the late 1940`s, a Provisional Edition was produced, which updated the 1:10,560 mapping from a number of sources. The maps appear unfinished - with all military camps and other strategic sites removed. These maps were initially overprinted with the National Grid. In 1970, the first 1:10,000 maps were produced using the Transverse Mercator Projection. The revision process continued until recently, with new editions appearing every 10 years or so for urban areas.

Map Name(s) and Date(s)

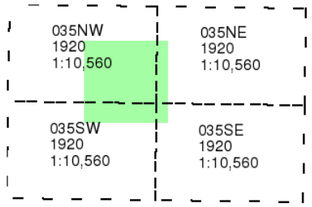

Historical Map - Slice D

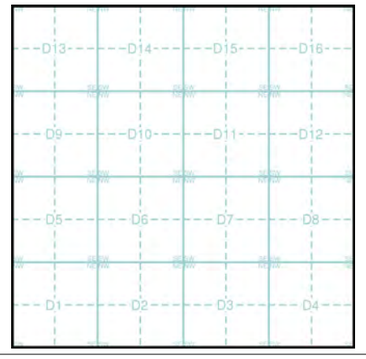

N

Order Details

Order Number:	375590888_1_1
Customer Ref:	ZG116-01
National Grid Reference:	321770, 692040
Slice:	D
Site Area (Ha):	68.73
Search Buffer (m):	1000

Site Details

Site at 321280, 691110

Landmark INFORMATION GROUP

Tel: 0844 844 9952
Fax: 0844 844 9951
Web: www.envirocheck.co.uk

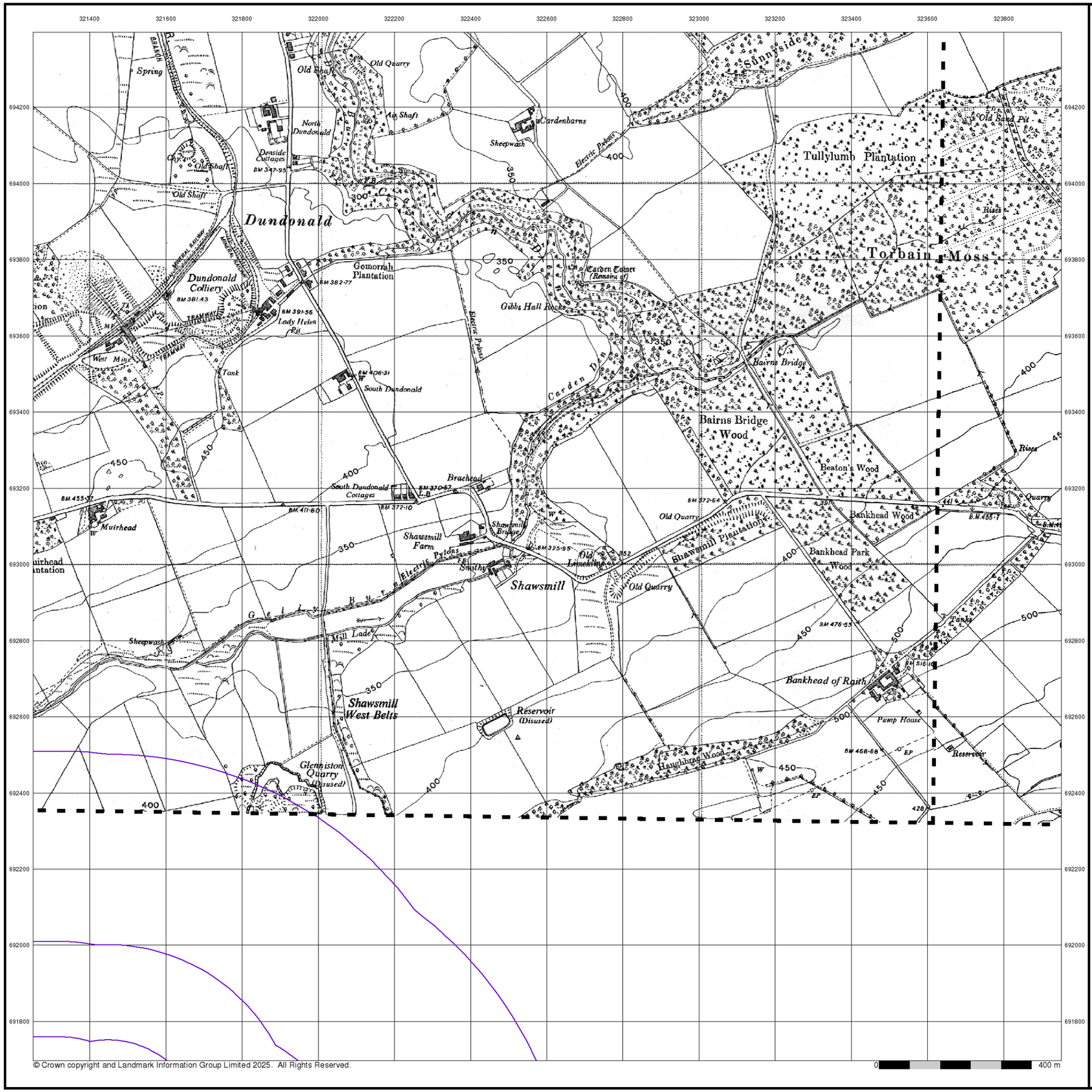

Johnson Poole & Bloomer Consultants

GEO-ENVIRONMENTAL & MINERALS

Fifeshire

Published 1938 - 1943

Source map scale - 1:10,560

The historical maps shown were reproduced from maps predominantly held at the scale adopted for England, Wales and Scotland in the 1840`s. In 1854 the 1:2,500 scale was adopted for mapping urban areas; these maps were used to update the 1:10,560 maps. The published date given therefore is often some years later than the surveyed date. Before 1938, all OS maps were based on the Cassini Projection, with independent surveys of a single county or group of counties, giving rise to significant inaccuracies in outlying areas. In the late 1940`s, a Provisional Edition was produced, which updated the 1:10,560 mapping from a number of sources. The maps appear unfinished - with all military camps and other strategic sites removed. These maps were initially overprinted with the National Grid. In 1970, the first 1:10,000 maps were produced using the Transverse Mercator Projection. The revision process continued until recently, with new editions appearing every 10 years or so for urban areas.

Map Name(s) and Date(s)

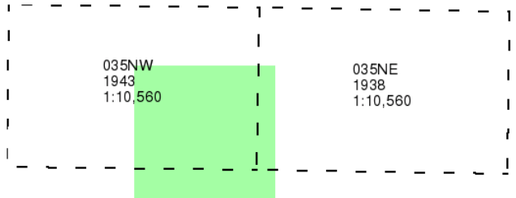

Historical Map - Slice D

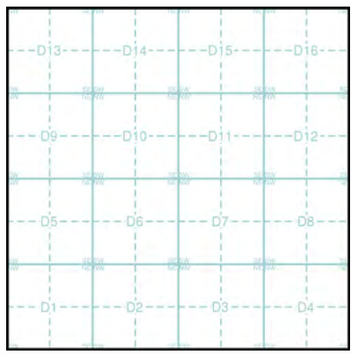

Order Details

Order Number:	375590888_1_1
Customer Ref:	ZG116-01
National Grid Reference:	321770, 692040
Slice:	D
Site Area (Ha):	68.73
Search Buffer (m):	1000

Site Details

Site at 321280, 691110

Landmark INFORMATION GROUP

Tel: 0844 844 9952
Fax: 0844 844 9951
Web: www.envirocheck.co.uk

© Landmark Information Group and/or Data Suppliers 2025.

0 400 m

Johnson Poole & Bloomer Consultants

GEO-ENVIRONMENTAL & MINERALS

Historical Aerial Photography

Published 1950

Source map scale - 1:10,560

The Historical Aerial Photos were produced by the Ordnance Survey at a scale of 1:1,250 and 1:10,560 from Air Force photography. They were produced between 1944 and 1951 as an interim measure, pending preparation of conventional mapping, due to post war resource shortages. New security measures in the 1950's meant that every photograph was re-checked for potentially unsafe information with security sites replaced by fake fields or clouds. The original editions were withdrawn and only later made available after a period of fifty years although due to the accuracy of the editing, without viewing both revisions it is not easy to spot the edits. Where available Landmark have included both revisions.

© Landmark Information Group and/or Data Suppliers 2010.

Map Name(s) and Date(s)

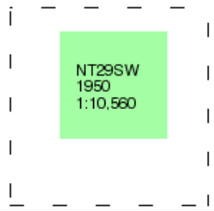

Historical Aerial Photography - Slice D

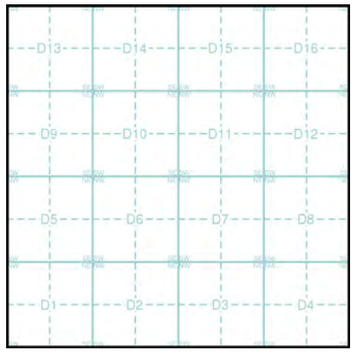

BRITISH LIBRARY

Order Details

Order Number:	375590888_1_1
Customer Ref:	ZG116-01
National Grid Reference:	321770, 692040
Slice:	D
Site Area (Ha):	68.73
Search Buffer (m):	1000

Site Details

Site at 321280, 691110

Landmark INFORMATION GROUP

Tel: 0844 844 9952
Fax: 0844 844 9951
Web: www.envirocheck.co.uk

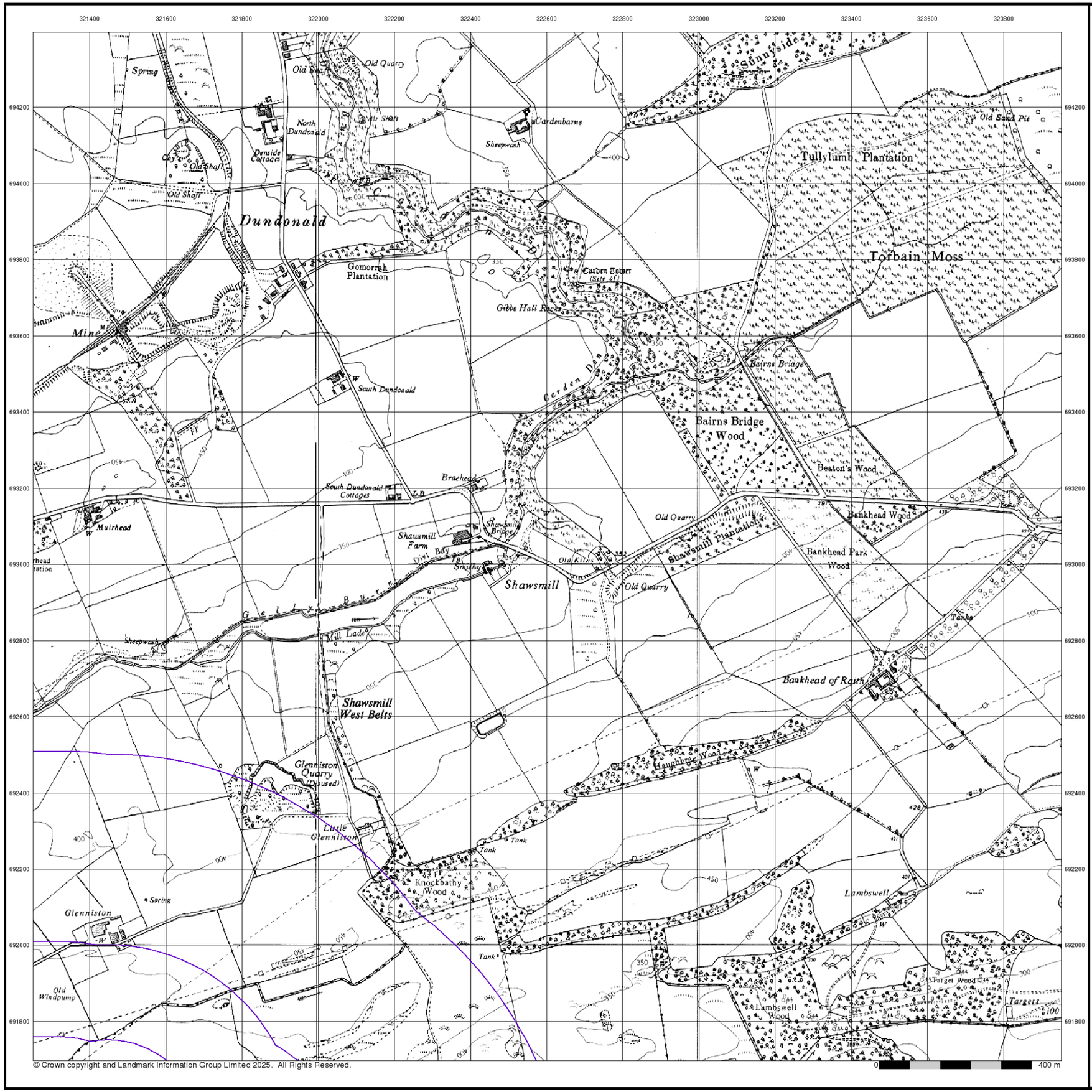

© Crown copyright and Landmark Information Group Limited 2025. All Rights Reserved.

Johnson Poole & Bloomer Consultants

GEO-ENVIRONMENTAL & MINERALS

Ordnance Survey Plan

Published 1959

Source map scale - 1:10,000

The historical maps shown were reproduced from maps predominantly held at the scale adopted for England, Wales and Scotland in the 1840`s. In 1854 the 1:2,500 scale was adopted for mapping urban areas; these maps were used to update the 1:10,560 maps. The published date given therefore is often some years later than the surveyed date. Before 1938, all OS maps were based on the Cassini Projection, with independent surveys of a single county or group of counties, giving rise to significant inaccuracies in outlying areas. In the late 1940`s, a Provisional Edition was produced, which updated the 1:10,560 mapping from a number of sources. The maps appear unfinished - with all military camps and other strategic sites removed. These maps were initially overprinted with the National Grid. In 1970, the first 1:10,000 maps were produced using the Transverse Mercator Projection. The revision process continued until recently, with new editions appearing every 10 years or so for urban areas.

Map Name(s) and Date(s)

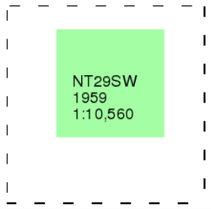

Historical Map - Slice D

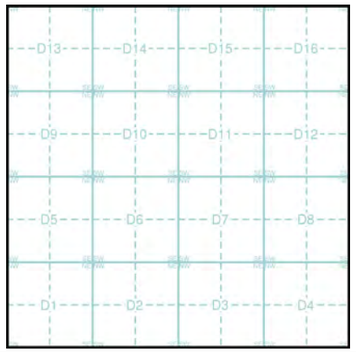

N

Order Details

Order Number:	375590888_1_1
Customer Ref:	ZG116-01
National Grid Reference:	321770, 692040
Slice:	D
Site Area (Ha):	68.73
Search Buffer (m):	1000

Site Details

Site at 321280, 691110

Landmark INFORMATION GROUP

Tel: 0844 844 9952
Fax: 0844 844 9951
Web: www.envirocheck.co.uk

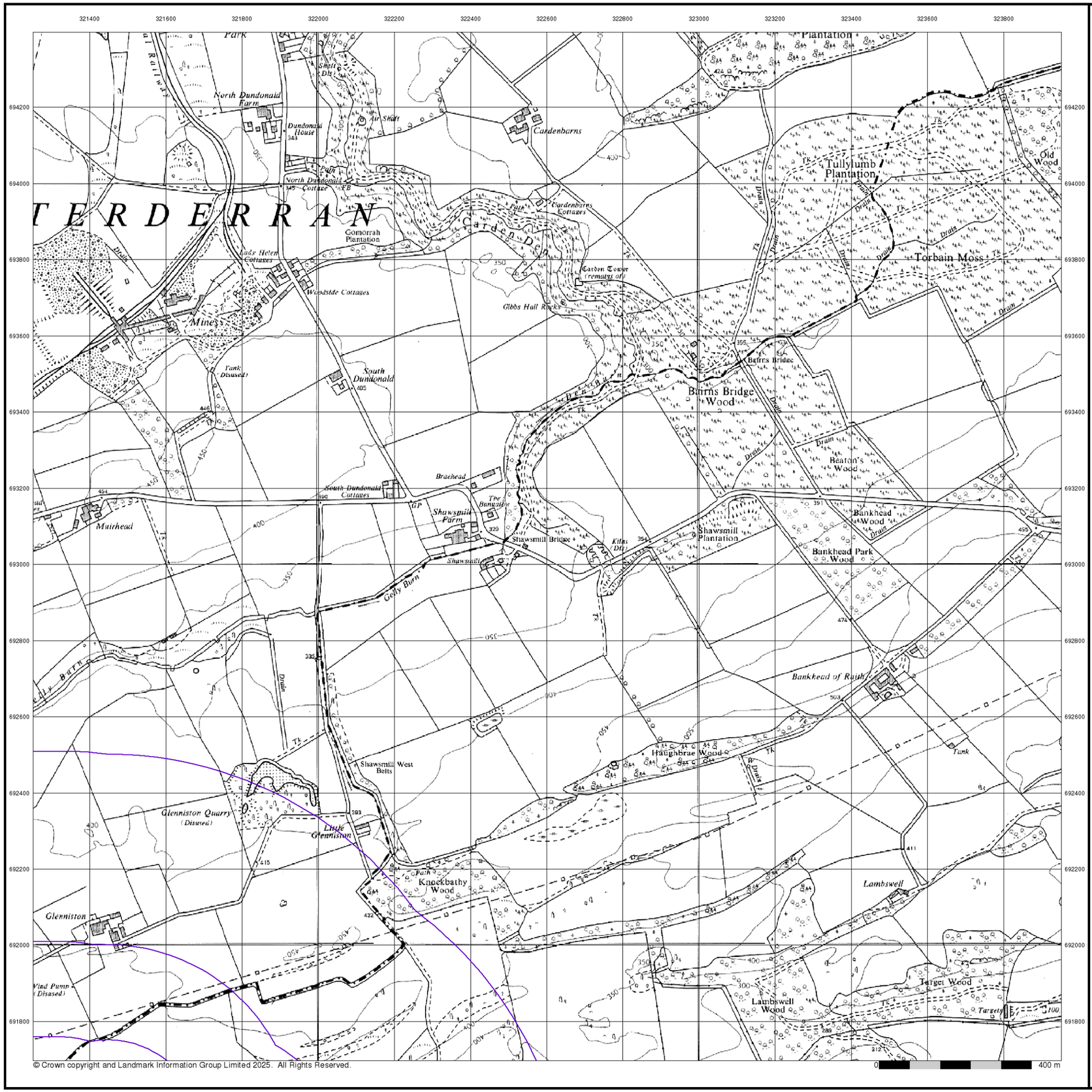

© Crown copyright and Landmark Information Group Limited 2025. All Rights Reserved.

Johnson Poole & Bloomer Consultants

GEO-ENVIRONMENTAL & MINERALS

Ordnance Survey Plan

Published 1966

Source map scale - 1:10,000

The historical maps shown were reproduced from maps predominantly held at the scale adopted for England, Wales and Scotland in the 1840`s. In 1854 the 1:2,500 scale was adopted for mapping urban areas; these maps were used to update the 1:10,560 maps. The published date given therefore is often some years later than the surveyed date. Before 1938, all OS maps were based on the Cassini Projection, with independent surveys of a single county or group of counties, giving rise to significant inaccuracies in outlying areas. In the late 1940`s, a Provisional Edition was produced, which updated the 1:10,560 mapping from a number of sources. The maps appear unfinished - with all military camps and other strategic sites removed. These maps were initially overprinted with the National Grid. In 1970, the first 1:10,000 maps were produced using the Transverse Mercator Projection. The revision process continued until recently, with new editions appearing every 10 years or so for urban areas.

Map Name(s) and Date(s)

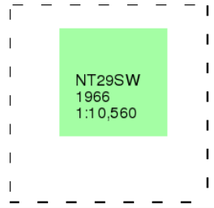

Historical Map - Slice D

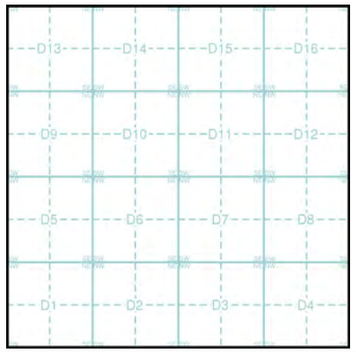

N

Order Details

Order Number:	375590888_1_1
Customer Ref:	ZG116-01
National Grid Reference:	321770, 692040
Slice:	D
Site Area (Ha):	68.73
Search Buffer (m):	1000

Site Details

Site at 321280, 691110

Landmark INFORMATION GROUP

Tel: 0844 844 9952
Fax: 0844 844 9951
Web: www.envirocheck.co.uk

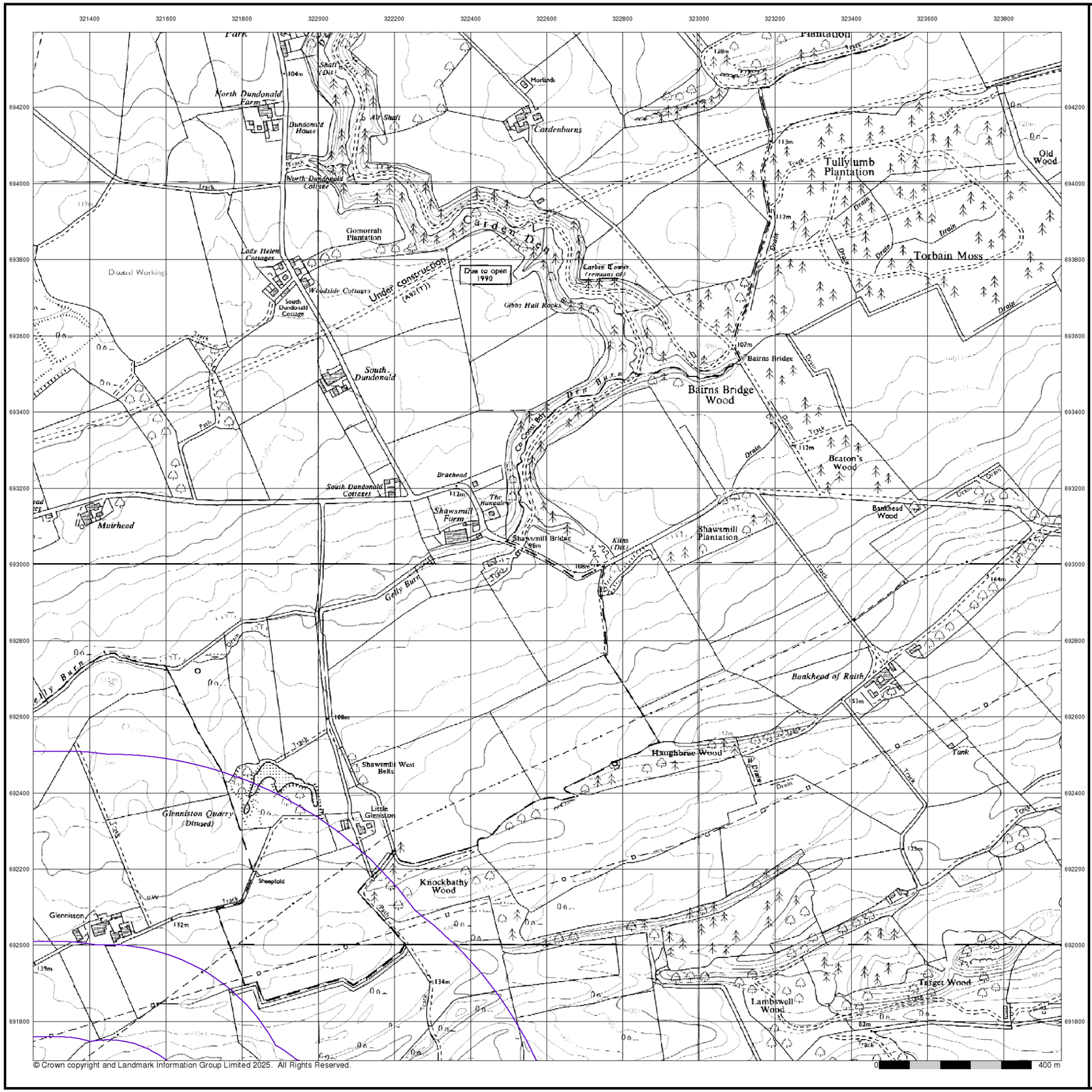

© Crown copyright and Landmark Information Group Limited 2025. All Rights Reserved.

Johnson Poole & Bloomer Consultants

GEO-ENVIRONMENTAL & MINERALS

Ordnance Survey Plan

Published 1989

Source map scale - 1:10,000

The historical maps shown were reproduced from maps predominantly held at the scale adopted for England, Wales and Scotland in the 1840`s. In 1854 the 1:2,500 scale was adopted for mapping urban areas; these maps were used to update the 1:10,560 maps. The published date given therefore is often some years later than the surveyed date. Before 1938, all OS maps were based on the Cassini Projection, with independent surveys of a single county or group of counties, giving rise to significant inaccuracies in outlying areas. In the late 1940`s, a Provisional Edition was produced, which updated the 1:10,560 mapping from a number of sources. The maps appear unfinished - with all military camps and other strategic sites removed. These maps were initially overprinted with the National Grid. In 1970, the first 1:10,000 maps were produced using the Transverse Mercator Projection. The revision process continued until recently, with new editions appearing every 10 years or so for urban areas.

Map Name(s) and Date(s)

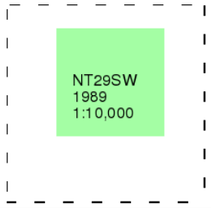

Historical Map - Slice D

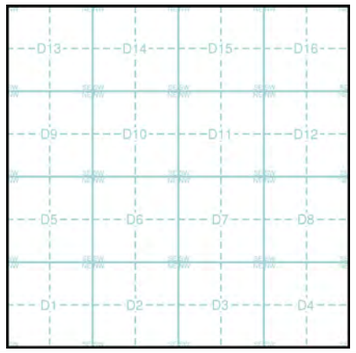

Order Details

Order Number:	375590888_1_1
Customer Ref:	ZG116-01
National Grid Reference:	321770, 692040
Slice:	D
Site Area (Ha):	68.73
Search Buffer (m):	1000

Site Details

Site at 321280, 691110

Landmark INFORMATION GROUP

Tel: 0844 844 9952
Fax: 0844 844 9951
Web: www.envirocheck.co.uk

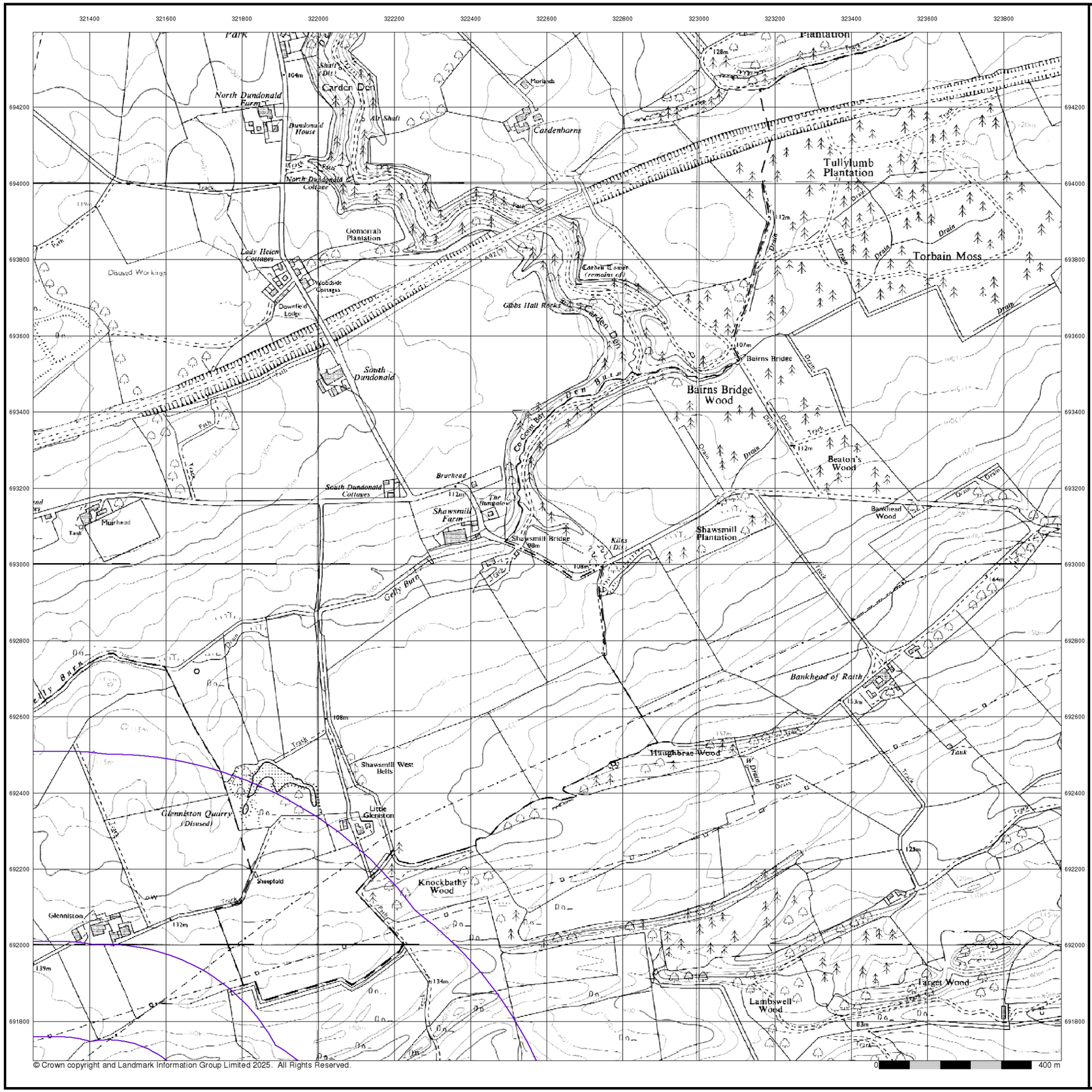

Johnson Poole & Bloomer Consultants

GEO-ENVIRONMENTAL & MINERALS

Ordnance Survey Plan

Published 1992

Source map scale - 1:10,000

The historical maps shown were reproduced from maps predominantly held at the scale adopted for England, Wales and Scotland in the 1840`s. In 1854 the 1:2,500 scale was adopted for mapping urban areas; these maps were used to update the 1:10,560 maps. The published date given therefore is often some years later than the surveyed date. Before 1938, all OS maps were based on the Cassini Projection, with independent surveys of a single county or group of counties, giving rise to significant inaccuracies in outlying areas. In the late 1940`s, a Provisional Edition was produced, which updated the 1:10,560 mapping from a number of sources. The maps appear unfinished - with all military camps and other strategic sites removed. These maps were initially overprinted with the National Grid. In 1970, the first 1:10,000 maps were produced using the Transverse Mercator Projection. The revision process continued until recently, with new editions appearing every 10 years or so for urban areas.

Map Name(s) and Date(s)

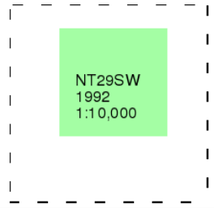

Historical Map - Slice D

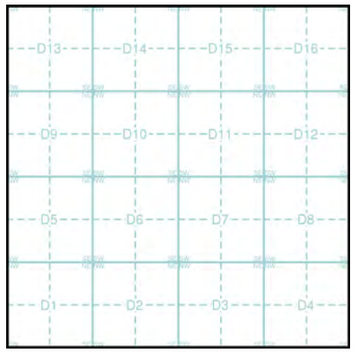

Order Details

Order Number:	375590888_1_1
Customer Ref:	ZG116-01
National Grid Reference:	321770, 692040
Slice:	D
Site Area (Ha):	68.73
Search Buffer (m):	1000

Site Details

Site at 321280, 691110

Landmark INFORMATION GROUP

Tel: 0844 844 9952
Fax: 0844 844 9951
Web: www.envirocheck.co.uk

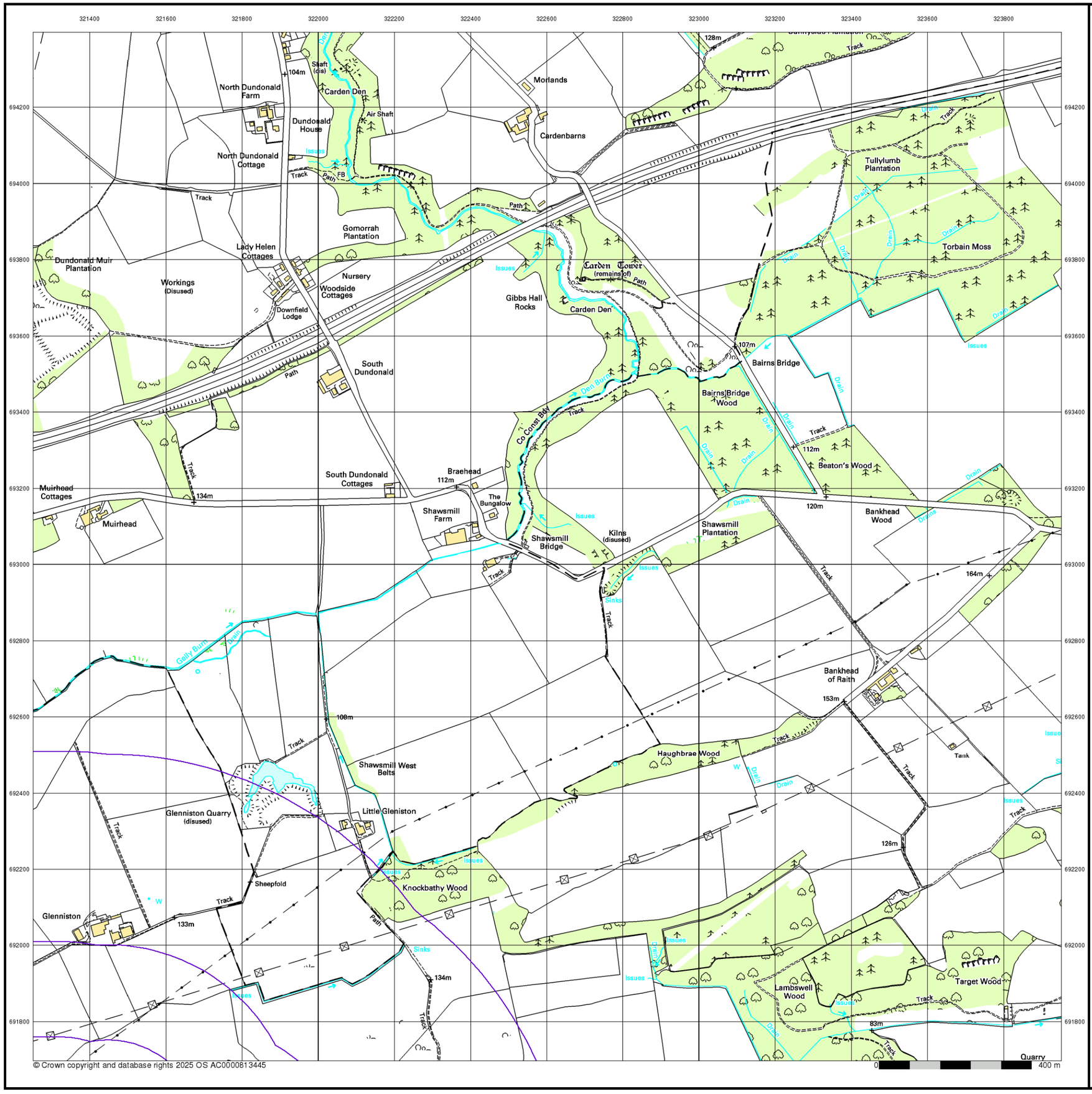

© Crown copyright and database rights 2025 OS AC0000813445

Johnson Poole & Bloomer Consultants

GEO-ENVIRONMENTAL & MINERALS

10k Raster Mapping

Published 2000

Source map scale - 1:10,000

The historical maps shown were produced from the Ordnance Survey`s 1:10,000 colour raster mapping. These maps are derived from Landplan which replaced the old 1:10,000 maps originally published in 1970. The data is highly detailed showing buildings, fences and field boundaries as well as all roads, tracks and paths. Road names are also included together with the relevant road number and classification. Boundary information depiction includes county, unitary authority, district, civil parish and constituency.

Map Name(s) and Date(s)

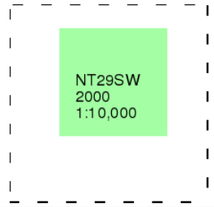

Historical Map - Slice D

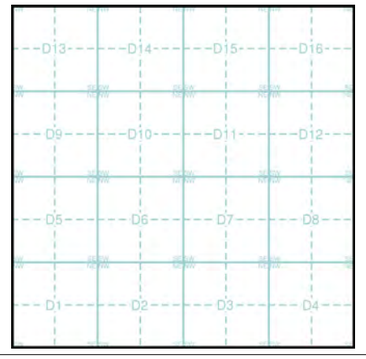

N

Order Details

Order Number:	375590888_1_1
Customer Ref:	ZG116-01
National Grid Reference:	321770, 692040
Slice:	D
Site Area (Ha):	68.73
Search Buffer (m):	1000

Site Details

Site at 321280, 691110

Landmark INFORMATION GROUP

Tel: 0844 844 9952
Fax: 0844 844 9951
Web: www.envirocheck.co.uk

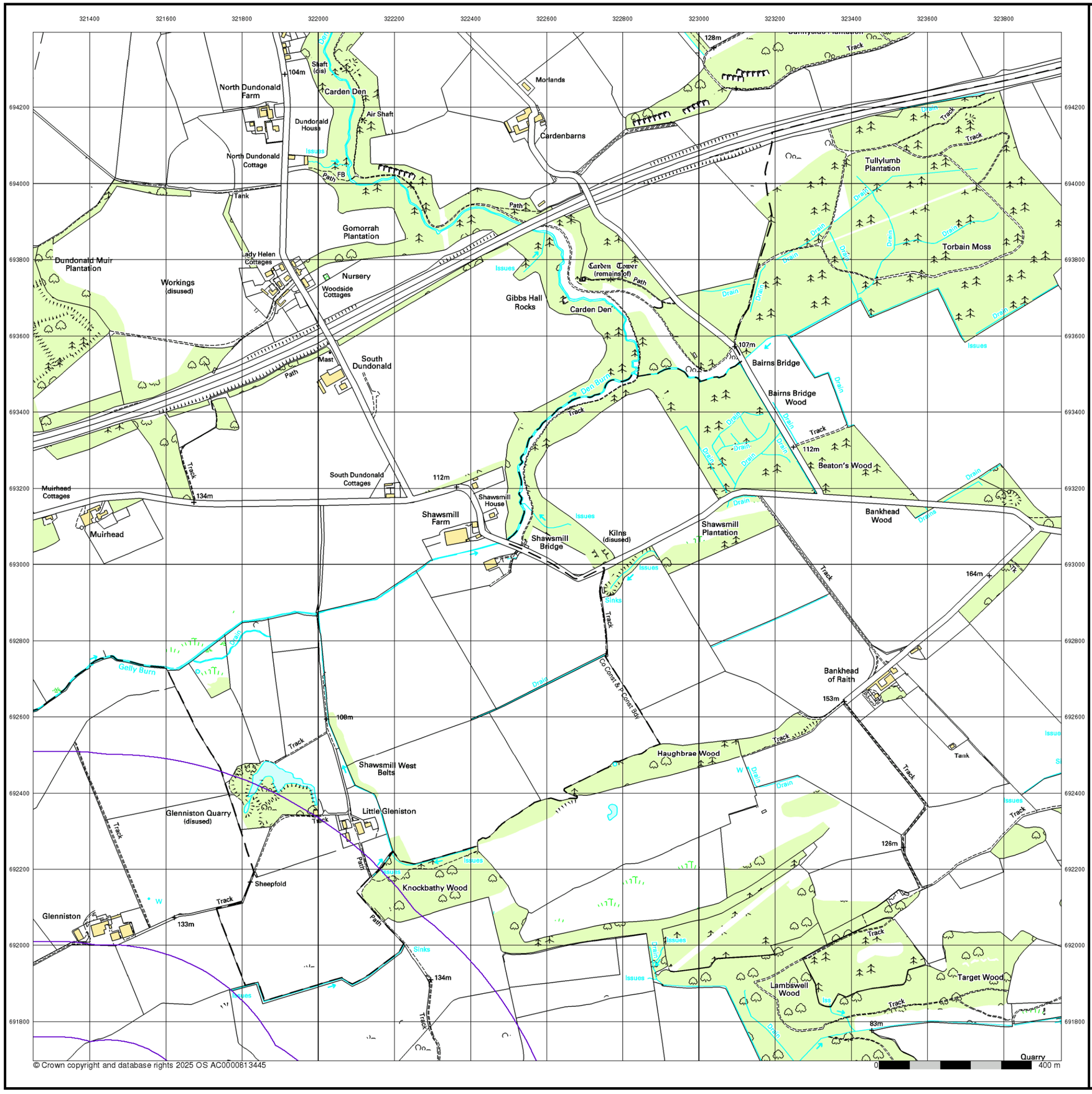

Johnson Poole & Bloomer Consultants

GEO-ENVIRONMENTAL & MINERALS

10k Raster Mapping

Published 2006

Source map scale - 1:10,000

The historical maps shown were produced from the Ordnance Survey`s 1:10,000 colour raster mapping. These maps are derived from Landplan which replaced the old 1:10,000 maps originally published in 1970. The data is highly detailed showing buildings, fences and field boundaries as well as all roads, tracks and paths. Road names are also included together with the relevant road number and classification. Boundary information depiction includes county, unitary authority, district, civil parish and constituency.

Map Name(s) and Date(s)

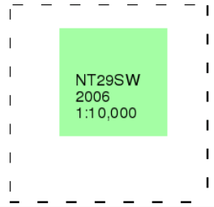

Historical Map - Slice D

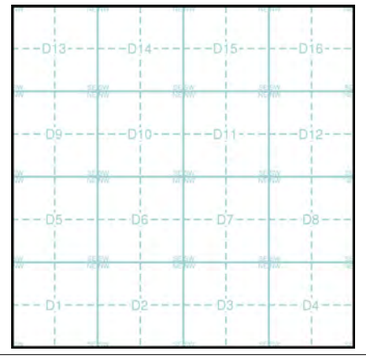

Order Details

Order Number:	375590888_1_1
Customer Ref:	ZG116-01
National Grid Reference:	321770, 692040
Slice:	D
Site Area (Ha):	68.73
Search Buffer (m):	1000

Site Details

Site at 321280, 691110

Landmark INFORMATION GROUP
Tel: 0844 844 9952
Fax: 0844 844 9951
Web: www.envirocheck.co.uk

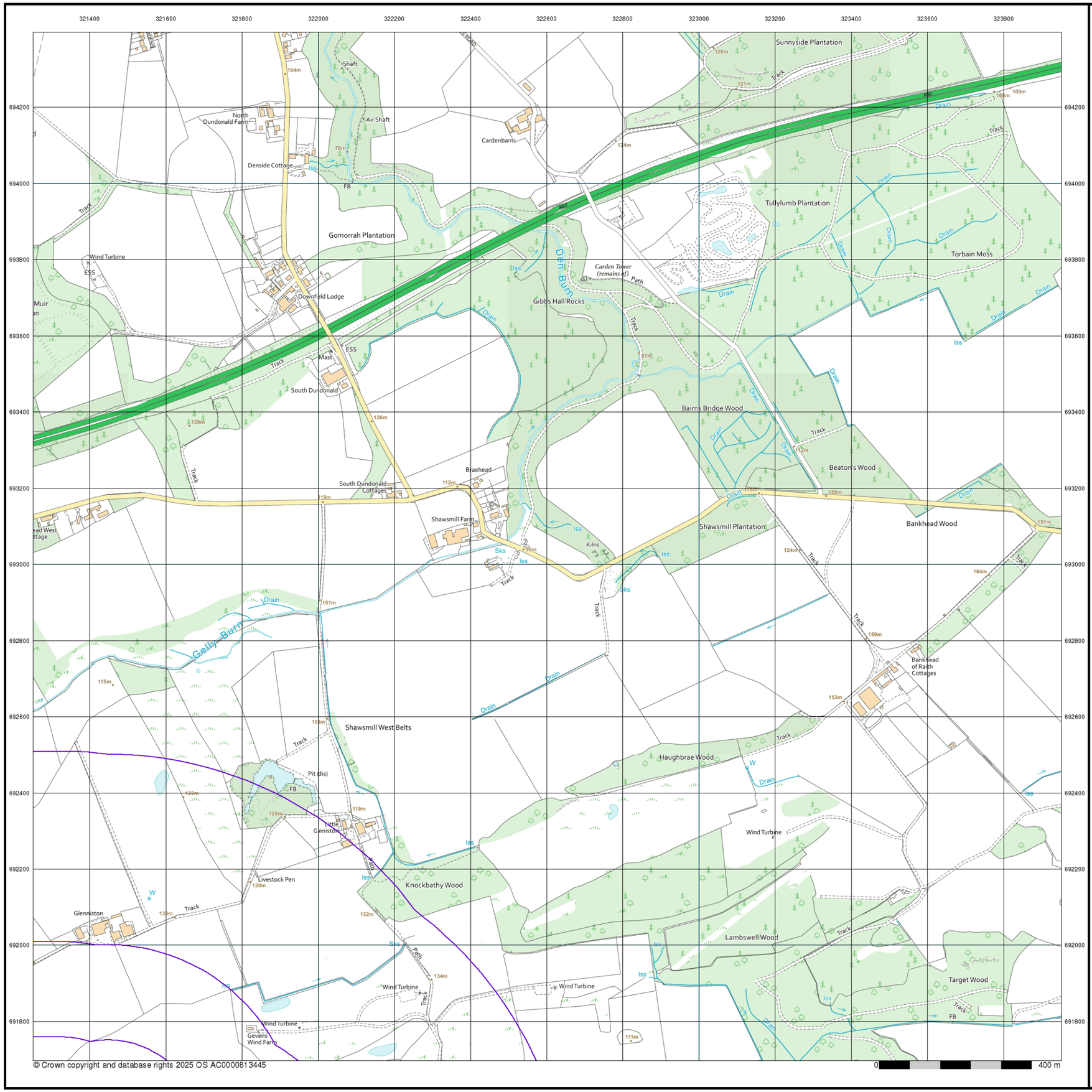

Johnson Poole & Bloomer Consultants

GEO-ENVIRONMENTAL & MINERALS

VectorMap Local

Published 2024

Source map scale - 1:10,000

VectorMap Local (Raster) is Ordnance Survey's highest detailed 'backdrop' mapping product. These maps are produced from OS's VectorMap Local, a simple vector dataset at a nominal scale of 1:10,000, covering the whole of Great Britain, that has been designed for creating graphical mapping. OS VectorMap Local is derived from large-scale information surveyed at 1:1250 scale (covering major towns and cities),1:2500 scale (smaller towns, villages and developed rural areas), and 1:10 000 scale (mountain, moorland and river estuary areas).

Map Name(s) and Date(s)

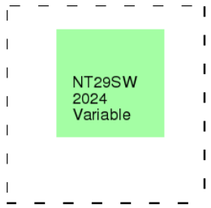

Historical Map - Slice D

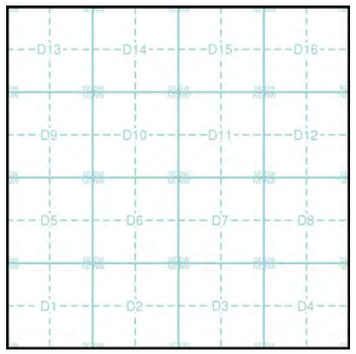

N

Order Details

Order Number:	375590888_1_1
Customer Ref:	ZG116-01
National Grid Reference:	321770, 692040
Slice:	D
Site Area (Ha):	68.73
Search Buffer (m):	1000

Site Details

Site at 321280, 691110

Landmark INFORMATION GROUP

Tel: 0844 844 9952
Fax: 0844 844 9951
Web: www.envirocheck.co.uk

Appendix 5 Archaeology Information